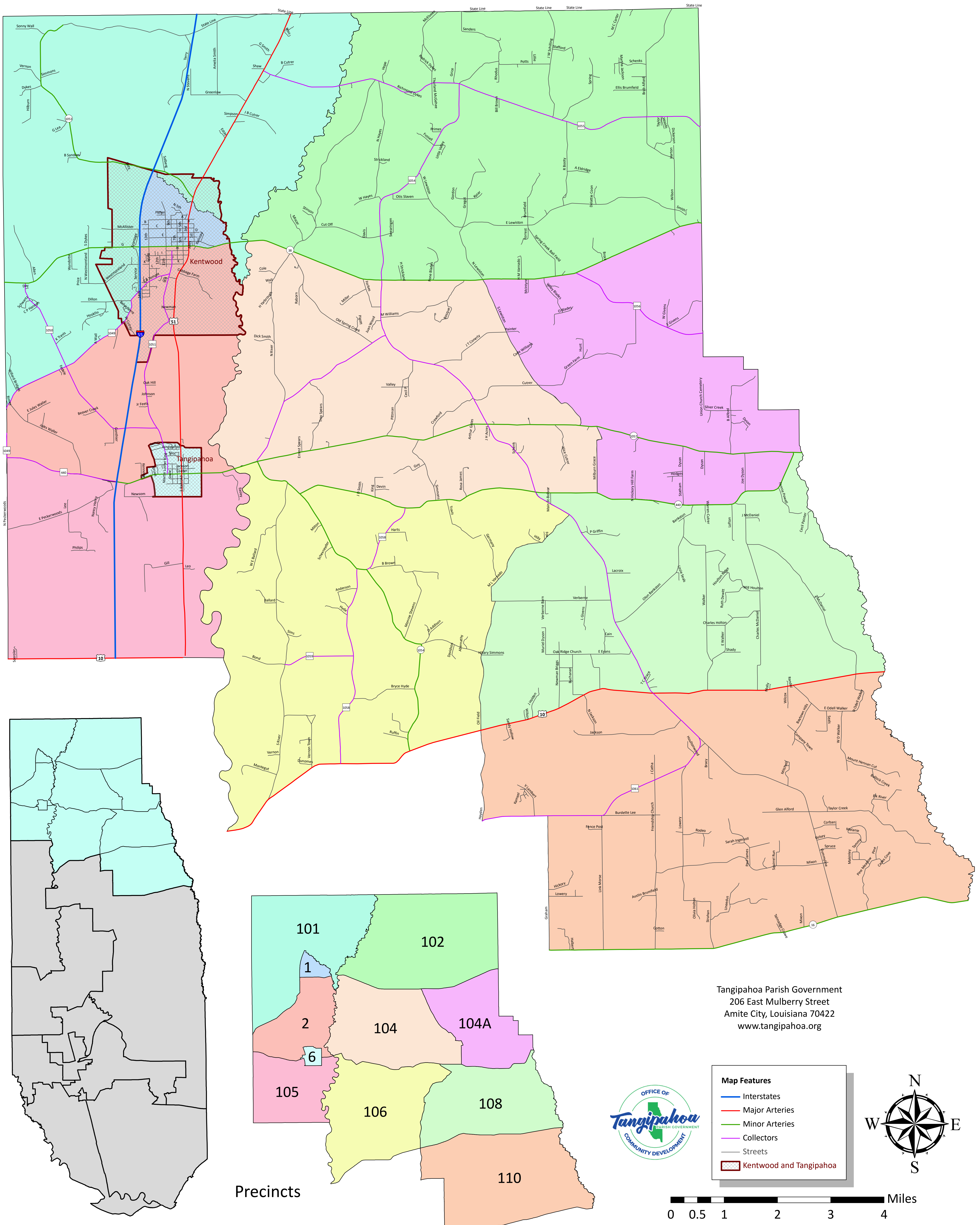


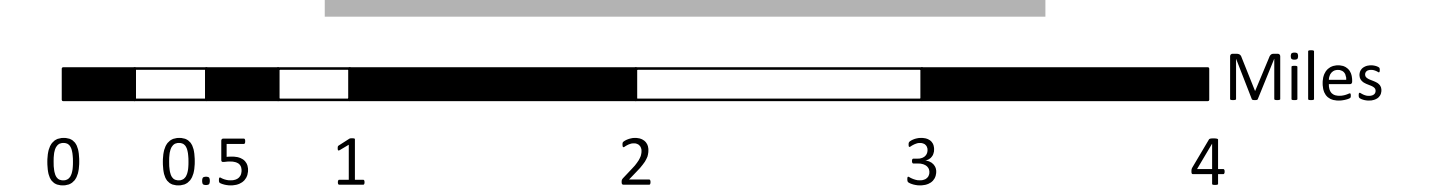

Tangipahoa Parish Council District 1



Tangipahoa Parish Government
206 East Mulberry Street
Amite City, Louisiana 70422
www.tangipahoa.org



Map Features	
	Interstates
	Major Arteries
	Minor Arteries
	Collectors
	Streets
	Kentwood and Tangipahoa



This map was produced by Tangipahoa Parish Geographic Information Services using ESRI ArcGIS® mapping software, Versions 9.3-10.6.
NOTE: This map is for planning purposes only. It is not a legally recorded plan, survey, official tax map or engineering schematic, and is not intended to be used as such. Data included in this map were obtained from various sources at various scales, and the actual or relative geographic location of any feature is only as accurate as the source data.
Copyright © 2010-2018, Tangipahoa Parish, Louisiana. All rights reserved.